











**[–] A - Boundaries**















-   a - Sheffield Local Planning Authority Boundary
-   b - Peak Park Boundary
-   c - Community Assembly Boundary
-   d - City Centre Boundary
-   e - City Centre Quarter
-   f - Housing Market Renewal Area

**[–] B - Routes**



-   a - Motorway/Trunk Road
-   b - Key Route
-   c - Supertram
-   d - High Frequency Bus Route

**[–] C - Policy Area and Allocations**



-   a - Priority Office Area
-   b - Business Area
-   c - Business and Industrial Area
-   d - Industrial Area
-   e - General Employment Area
-   f - Cultural Hub
-   g - City Centre Primary





















-   Shopping Area
-   h - District Centre Primary Shopping Area
-   i - District Centre
-   j - Neighbourhood Centre
-   k - Meadowhall Shopping Area
-   l - University/College Area
-   m - Hospital Area
-   n - Housing Area
-   o - Central Housing Area
-   p - Flexible Use Area
-   q - Waste Management Area
-   r - Open Space Area
-   s - Countryside Area
-   t - Green Belt

**[–] D - Sites**

-   a - Site Allocation
-   b - Major Developed Site in the Green Belt

**[–] E - Other Designations**

-   a - City Centre Shopping Street - Level 1
-   b - City Centre Shopping Street - Level 2

-   c - City Centre Shopping Street - Level 3
-   d - City Centre Active Street
-   e - Controlled Night Time Use Zone
-   f - Playing Field
-   g - Proposed or to be improved Walking Route
-   h - Proposed or to be improved Walking and Cycling Route (or Bridleway)
-   i - Site of Special Scientific Interest (SSSI)
-   j - Local Nature Reserve
-   k - Other Local Nature Site
-   l - Green Link (Green Network)
-   m - Desired Green Link (Green Network)
-   n - Waterway (Green Network)
-   o - Culverted Waterway (Green Network)
-   p - South Yorkshire Forest
-   q - Conservation Area
-   r - Scheduled Monument
-   s - Historic Park or Garden
-   t - Cemetery
-   u - Gateway Route
-   v - Gateway Location